January 22, 2020

MAP REVISIONS

Several Siting Drivers maps presented at the December Stakeholder Engagement Committee meeting are being reissued to include the potential facility corridor boundary from the Notice of Preparation (NOP) and a revised basemap that includes Delta island names. The following maps are being reissued and are provided in this packet:

Map 1: Study Area

Map 2: Soil Compressibility

Map 3: Oil and Gas Wells

Map 4: Potential Railroad Access Routes

Map 5: Potential Barge Access Routes

Map 6: Existing Above Ground Power Lines

Map 9: Sandhill Crane Habitat

Maps 7 and 8, Land Use and Sensitive Receptors, respectively, are being updated to incorporate stakeholder feedback and revised maps will be provided at a future Stakeholder Engagement Committee meeting. Map 10, 2010 River Morphology, has no changes and was not reissued.

01/22/2020

Map 1

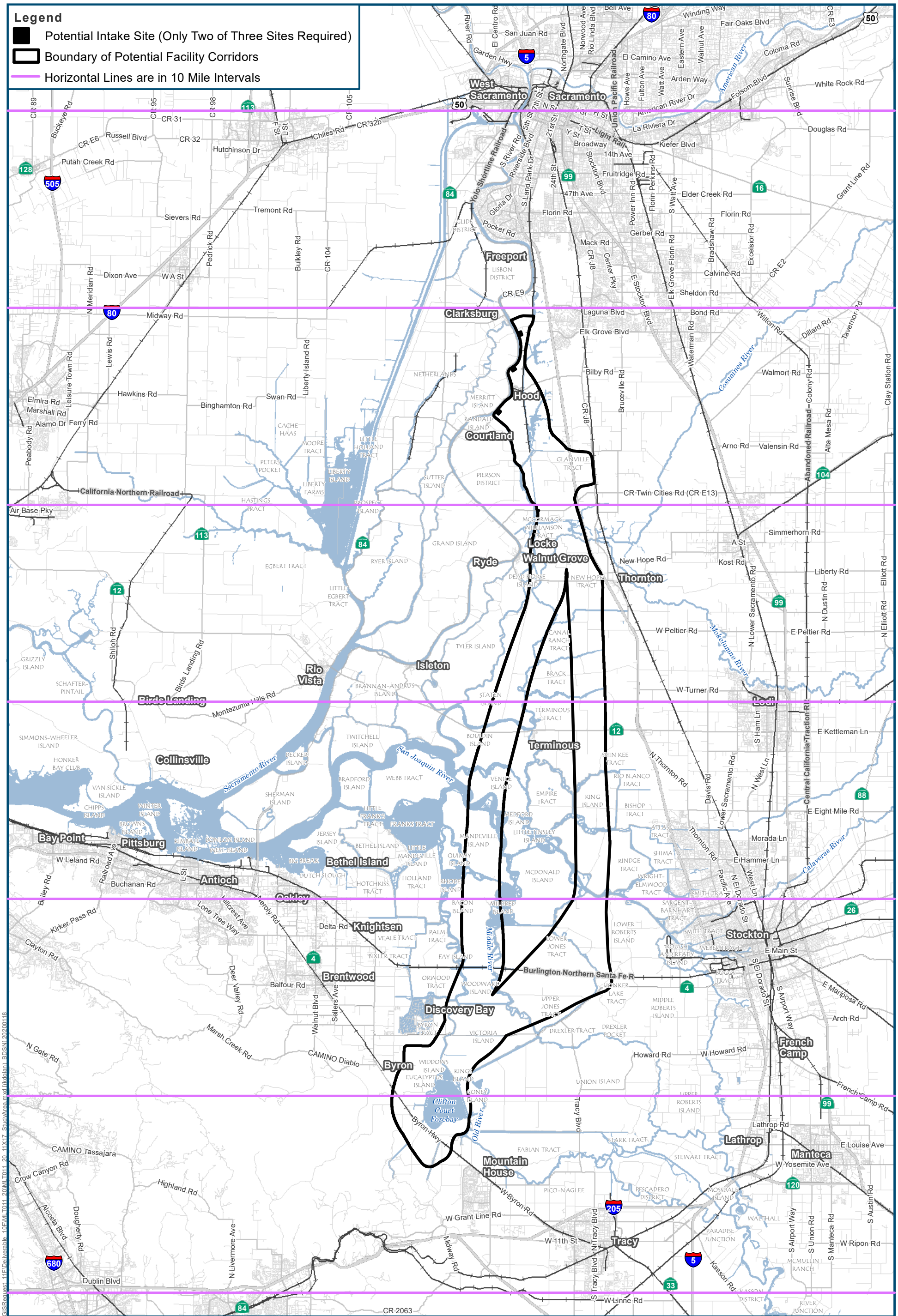

DCA DELTA CONVEYANCE DESIGN & CONSTRUCTION AUTHORITY

For Illustration Purposes Only

N

0 2.25 4.5 Miles

Study Area

Data Source: DCA, DWR

01/22/2020

Map 2

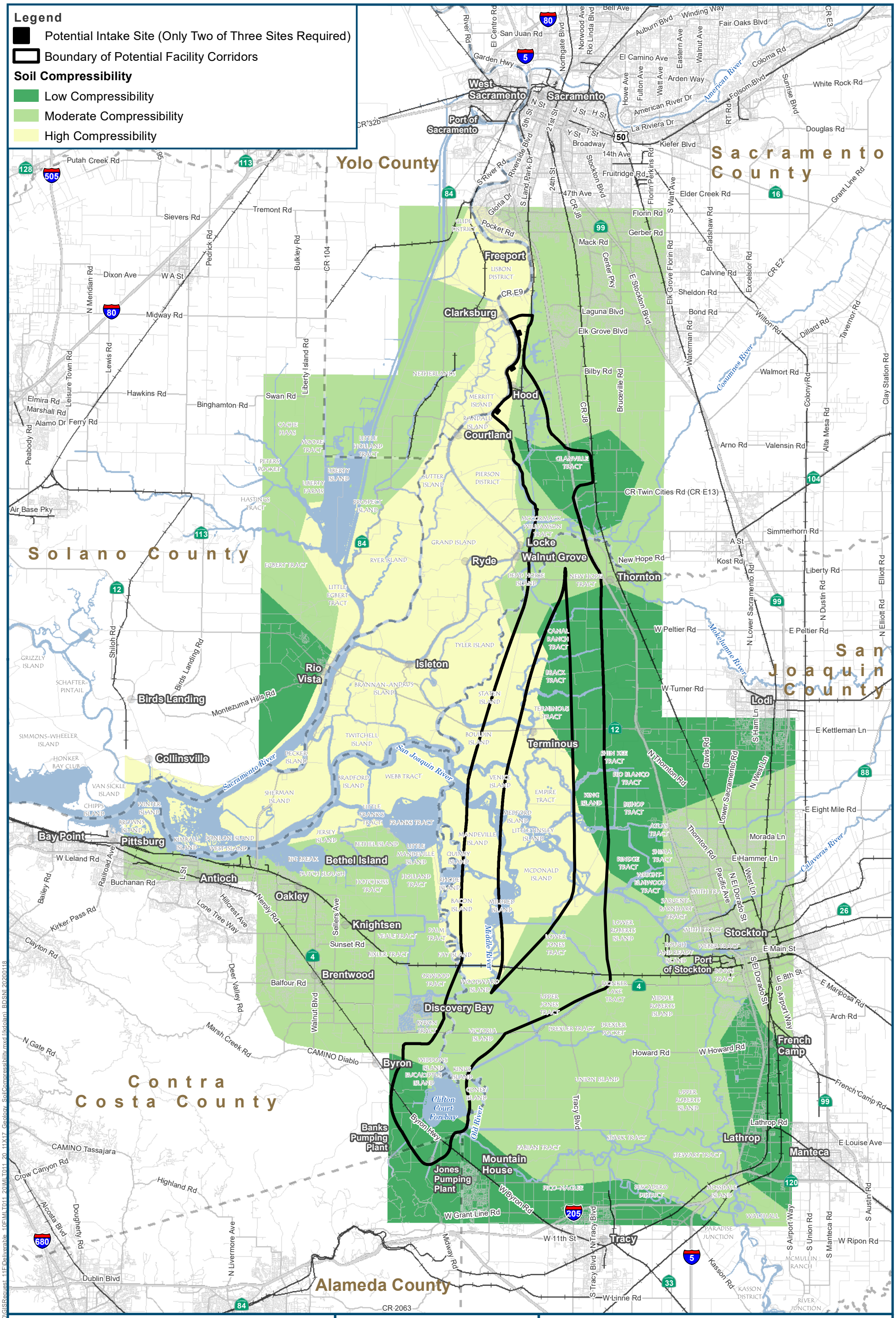

DCA DELTA CONVEYANCE DESIGN & CONSTRUCTION AUTHORITY

For Illustration Purposes Only

N

0 2.25 4.5 Miles

Soil Compressibility Near Potential Alignments

Data Source: DCA, DWR

T:\WGI\38\GIS_33_00\GISRequest_11F\Deliverable_10F\MLT011_20\MLT011_20_11X17_Geology_SoilCompressibility.mxd (kdolan) BDSN1 20200118

Map 3

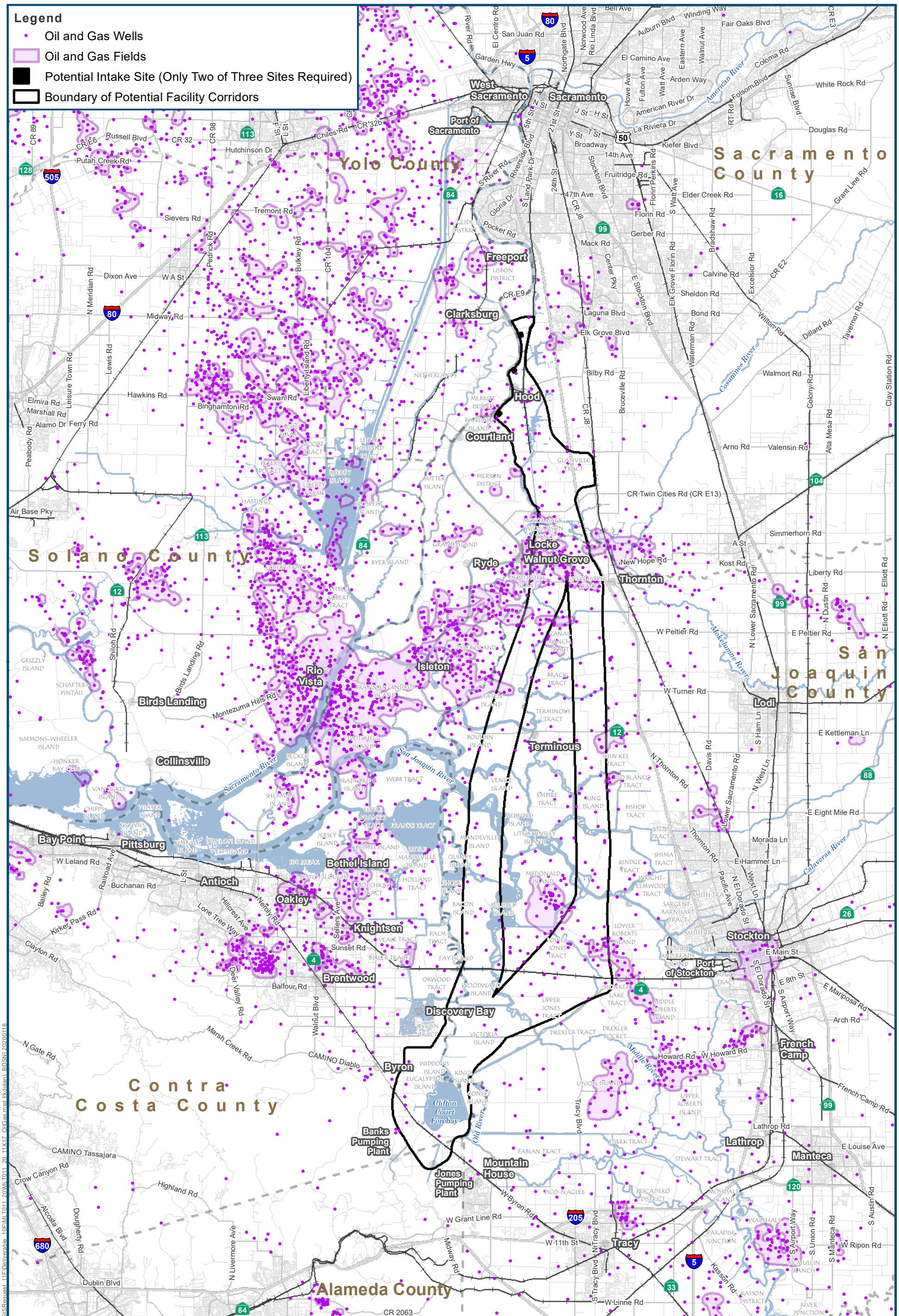

Data Source: DCA, DWR
California Department of Conservation: Division of Oil, Gas and Geothermal Resources

01/22/2020

Map 4

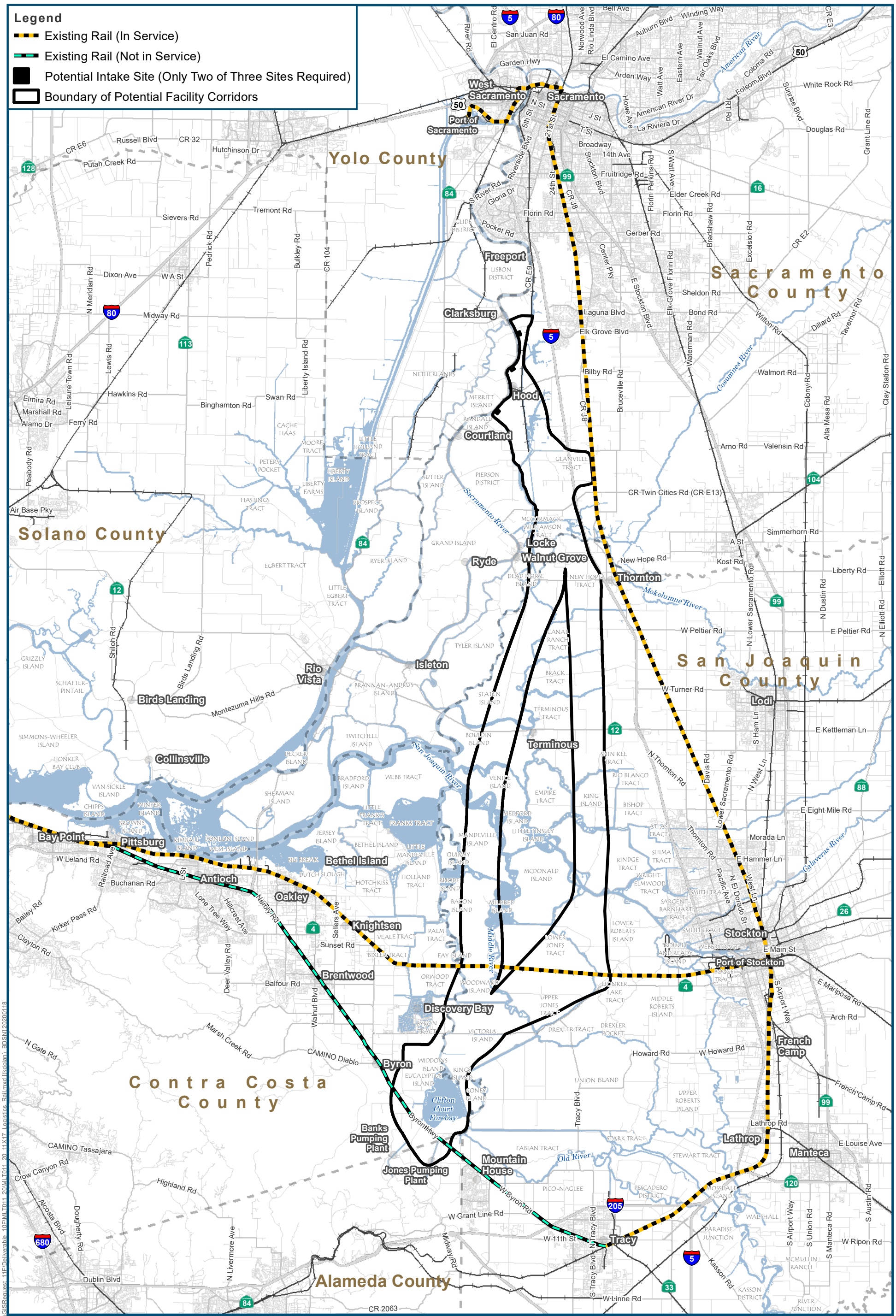

DCA DELTA CONVEYANCE DESIGN & CONSTRUCTION AUTHORITY

For Illustration Purposes Only

N

0 2.25 4.5 Miles

Potential Railroad Access Routes Near Potential Alignments

Data Source: DCA

T:\WGL38\GIS_33_00\GISRequest_11F\Deliverable_10F\MLT011_20\MLT011_20_11X17_Logistics_Rail.mxd (rkdolan) BDSN1 20200118

01/22/2020

Map 5

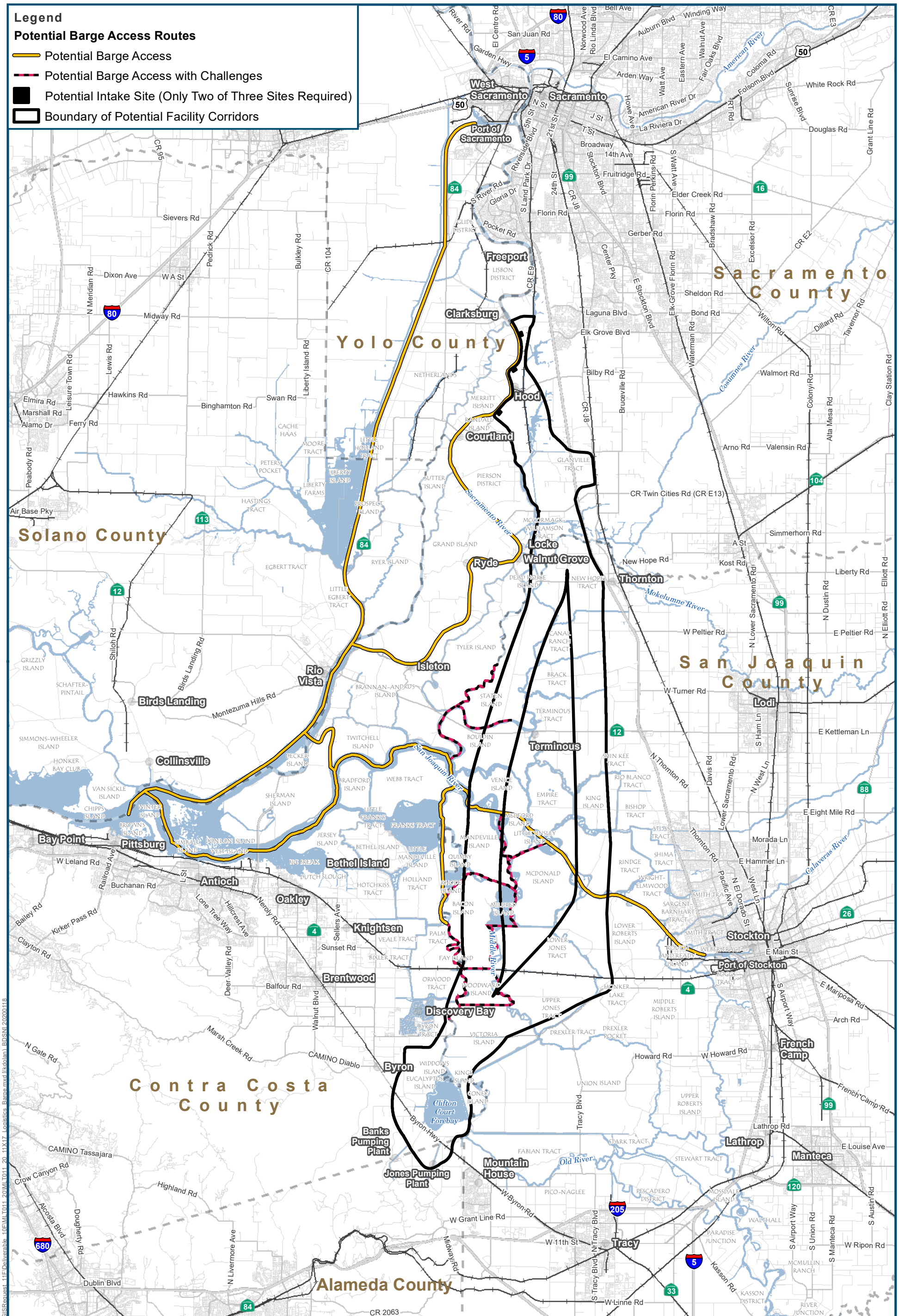

DCA DELTA CONVEYANCE DESIGN & CONSTRUCTION AUTHORITY

For Illustration Purposes Only

N

0 2.25 4.5 Miles

Potential Barge Access Routes Near Potential Alignments

Data Source: DCA

T:\WGL38\GIS_33_00\GISRequest_14F\Deliverable_10F\MLT011_20\MLT011_20_11X17_Logistics_Barge.mxd (rkdolan) BDSN1 20200118

Map 6

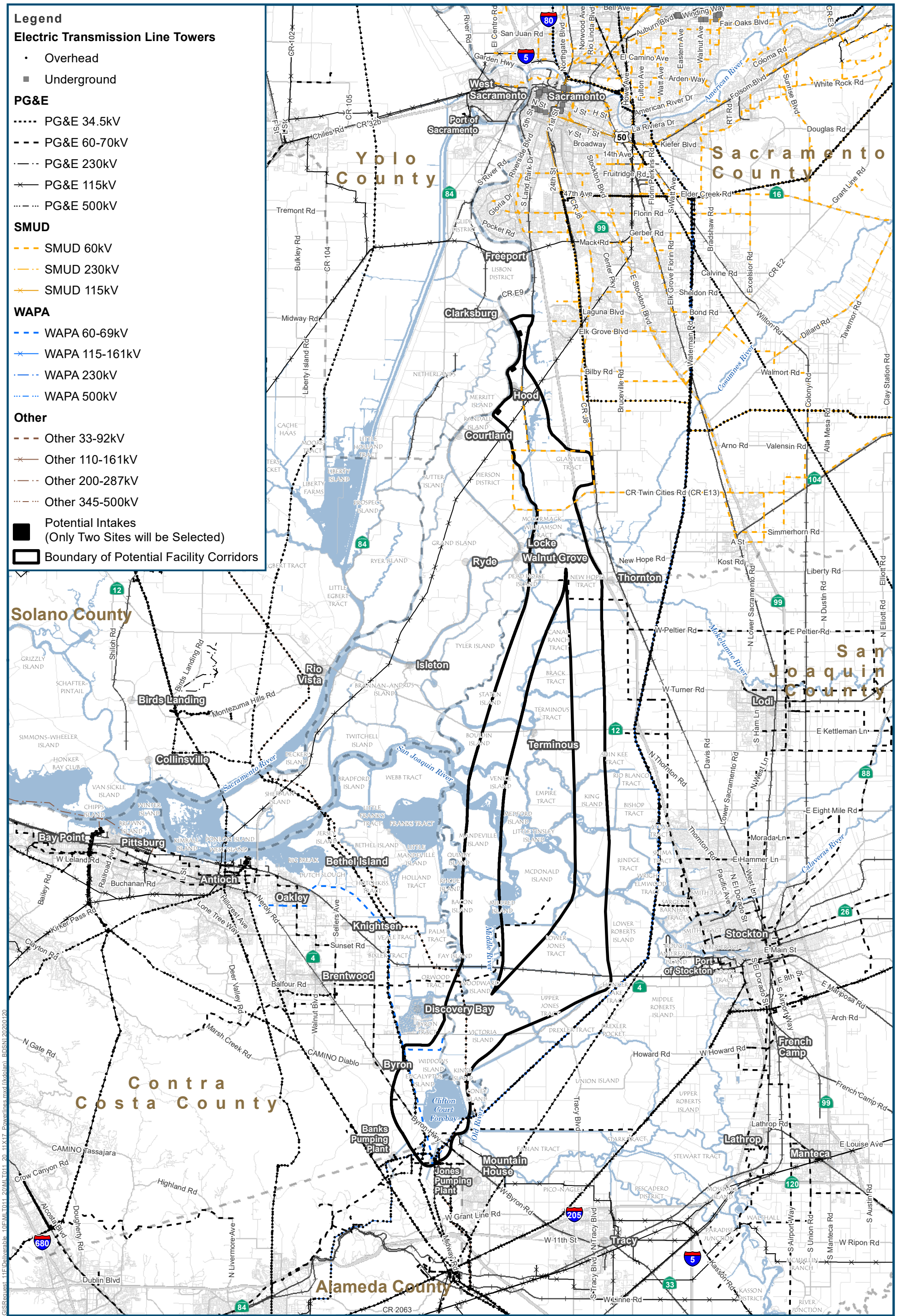

DCA DELTA CONVEYANCE DESIGN & CONSTRUCTION AUTHORITY

For Illustration Purposes Only

N

0 2.25 4.5 Miles

Existing Above Ground Power Lines Near Potential Alignments

Data Source: DCA, DWR
Transmission Lines: CEC GIS Unit, REAT, Caliso, PG&E, SCE, SDG&E, LADWP, WAPA, IID, SMUD, MID, MWD, GE, Platts, ANZA Electric Cooperative, Bear Valley, City of Anaheim PUD, City of Colton, City of Vernon, Plumas Sierram PUC, Riverside Public Utilities, and Silicon Valley Power.

T:\WGI-38\GIS_33_00\GISRequest_11\Deliverable_10\MLT011_20\MLT011_20_11X17_Powerlines.mxd (kkolan) BDSN 20200120

Map 9

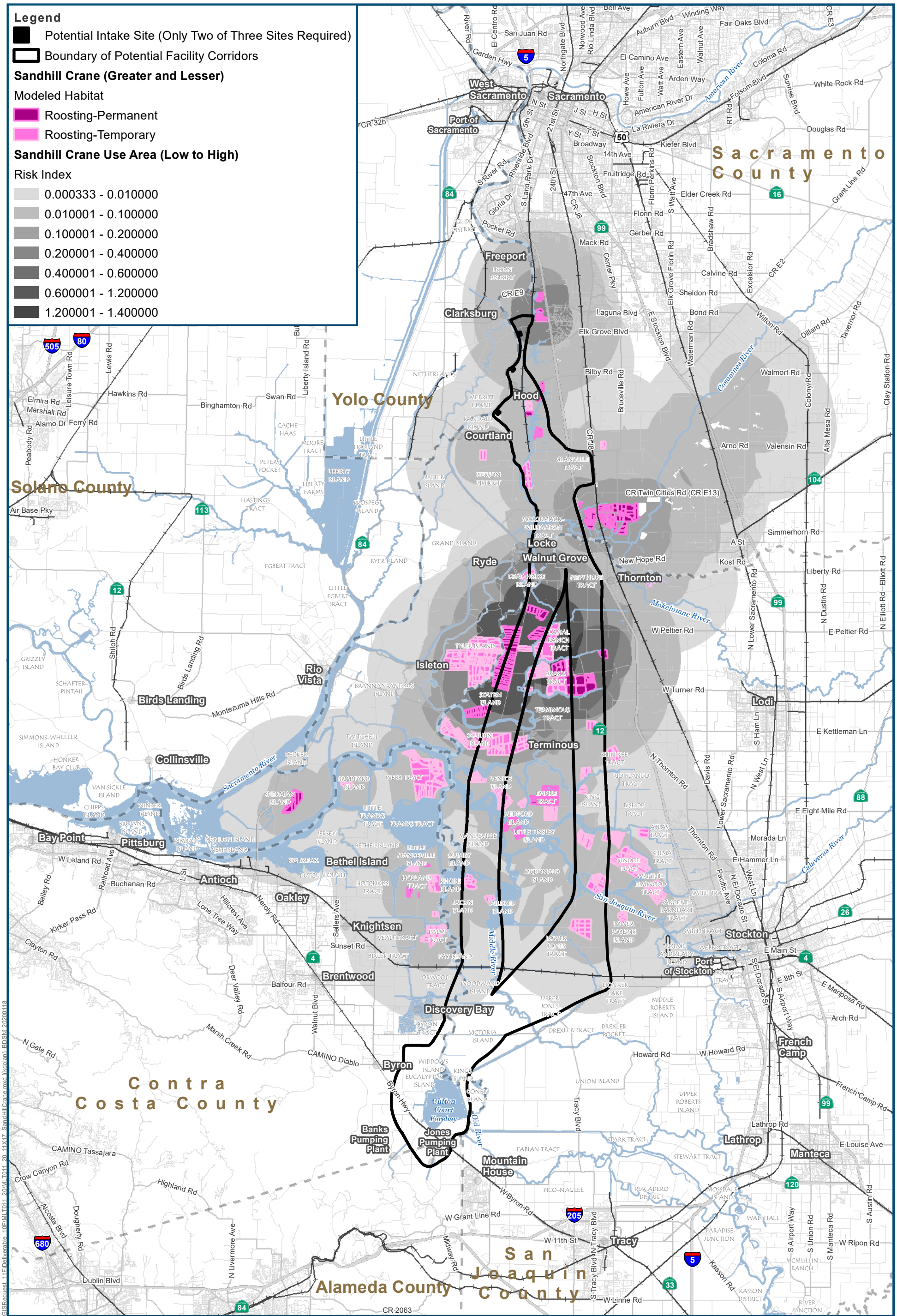

Data Source: DCA, DWR